



Current Conditions	>
Past Data	>
Graph	>
Calculator	>
Seasonal	>
Forecast	>
Site Information (?variable=SI&site=CLARKSHI&title=Site Information).	

Weather Stations

Select a station from drop down list below

Nearest Stations

Enter a GA ZIP Code to check three nearest stations

Station Status

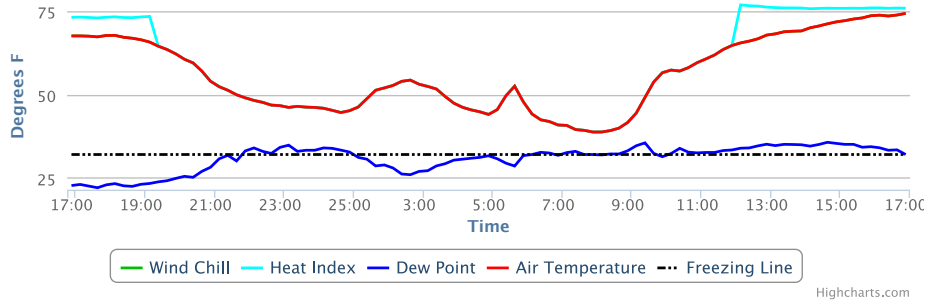
Thurmond Dam and Lake

Clarks Hill-SC, McCormick County, South Carolina

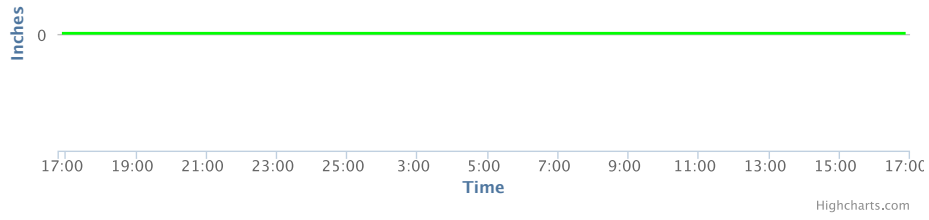
24-Hour Meteogram

5:00 PM EDT, March 15, 2018 through 5:00 PM EDT, March 16, 2018

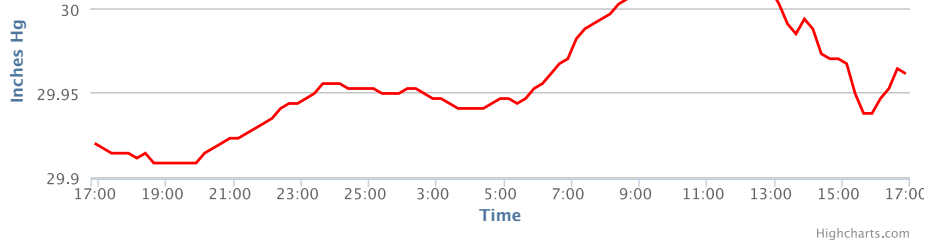
Air Temperature, Dew Point, Wind Chill, and Heat Index



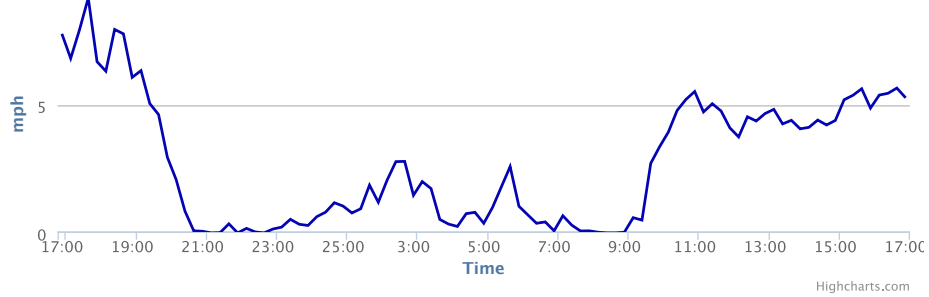
Cumulative Rainfall



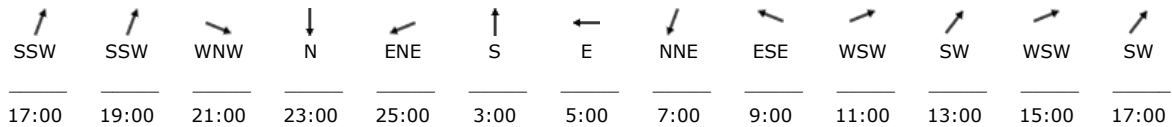
Air Pressure



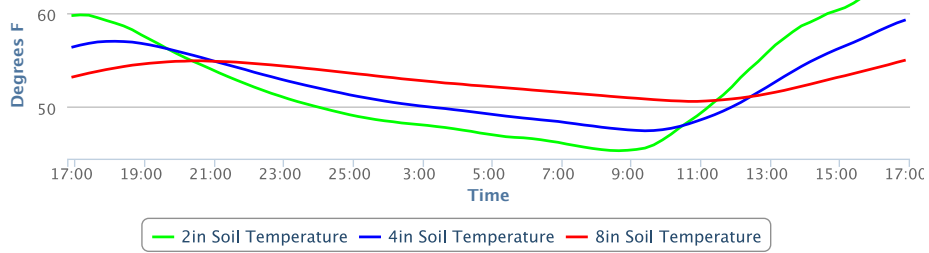
Wind Speed



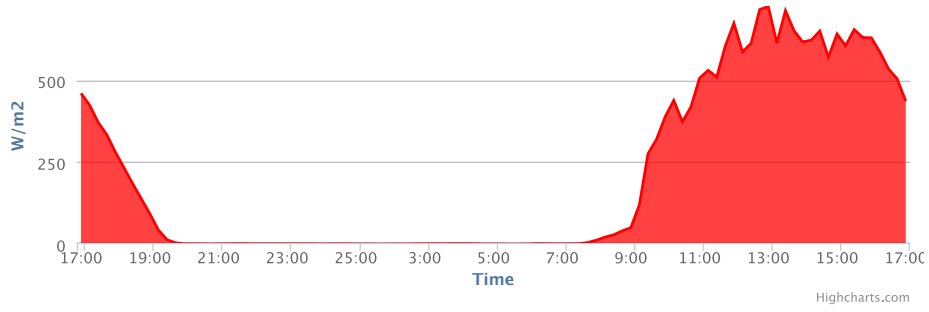
Wind Direction



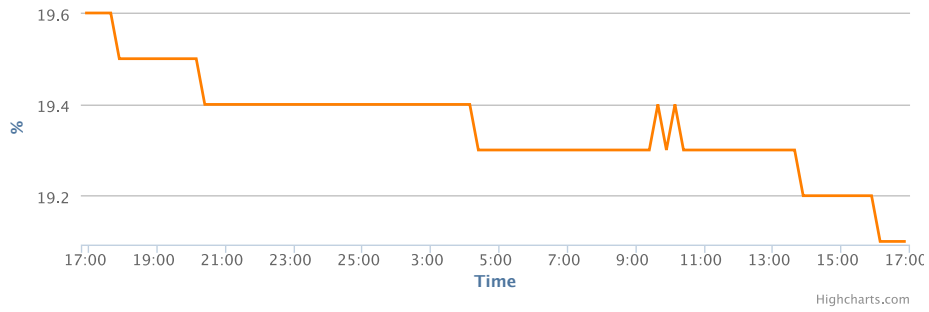
2, 4, 8 Inch Soil Temperature



Solar Radiation



Soil Moisture(12in)



[UGA \(http://www.uga.edu\)](http://www.uga.edu) | **[CAES \(http://www.caes.uga.edu/\)](http://www.caes.uga.edu/) | **[Site map \(index.php?content=sitemap&title=Site%20Map\)](#)** | **[Privacy Policy \(index.php?content=policy&title=Privacy%20Policy\)](#)****

The University of Georgia is not responsible for content, products, or services offered via external web page links.

Griffin Campus, University of Georgia, Copyright © 1997-2018

(Page updated on 03/16/2018)